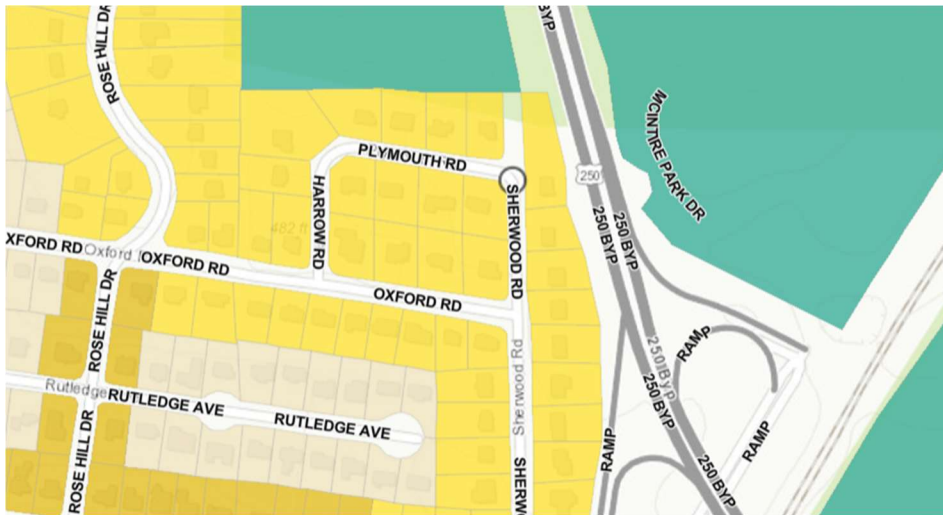


Zoning Map Amendments to the November 7, 2023 Council Hearing Draft.

Plymouth Road Area

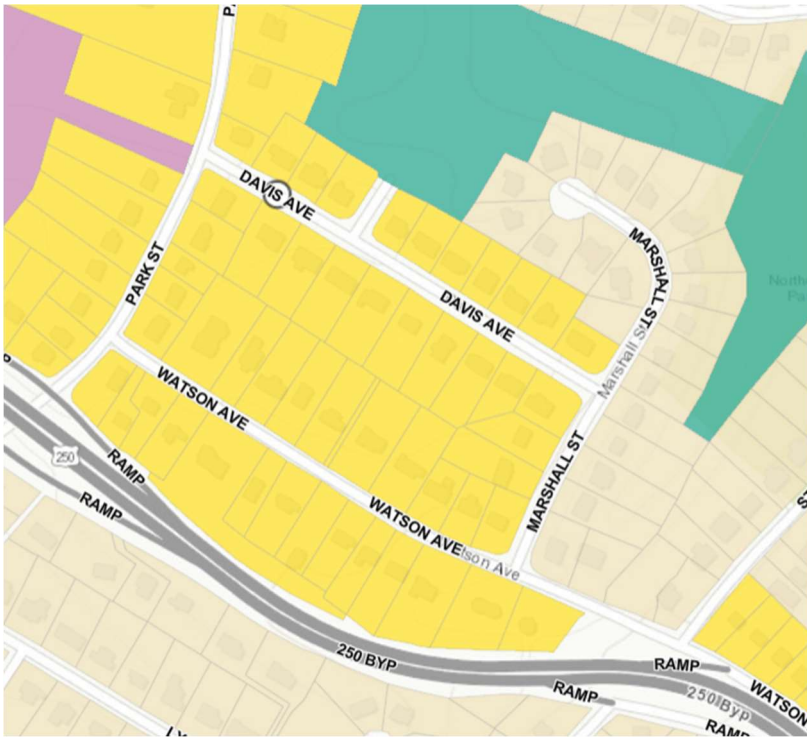


November 7, 2023

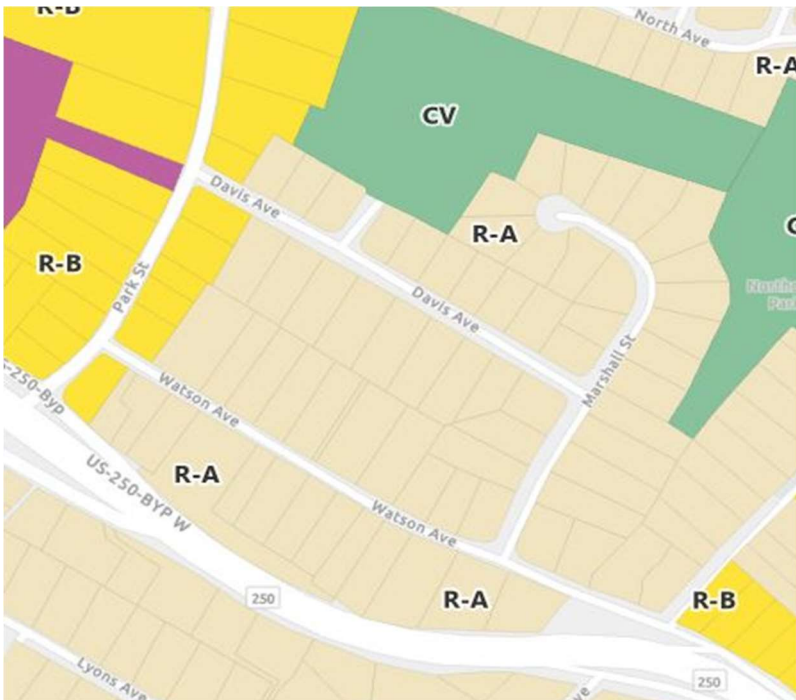


Amended Map

Davis Avenue Area

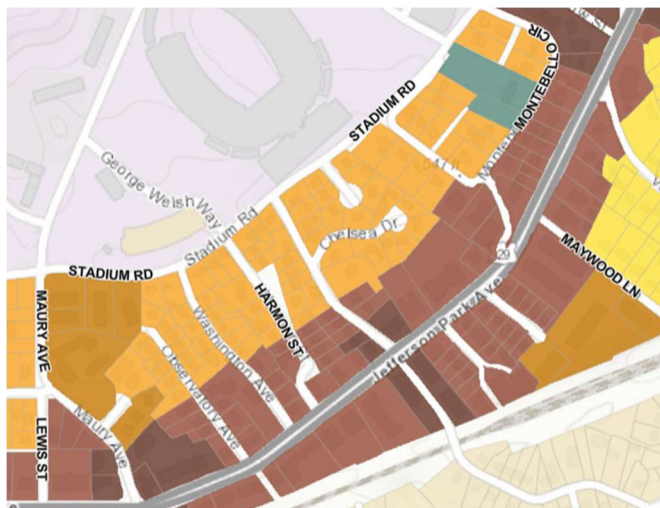


November 7, 2023

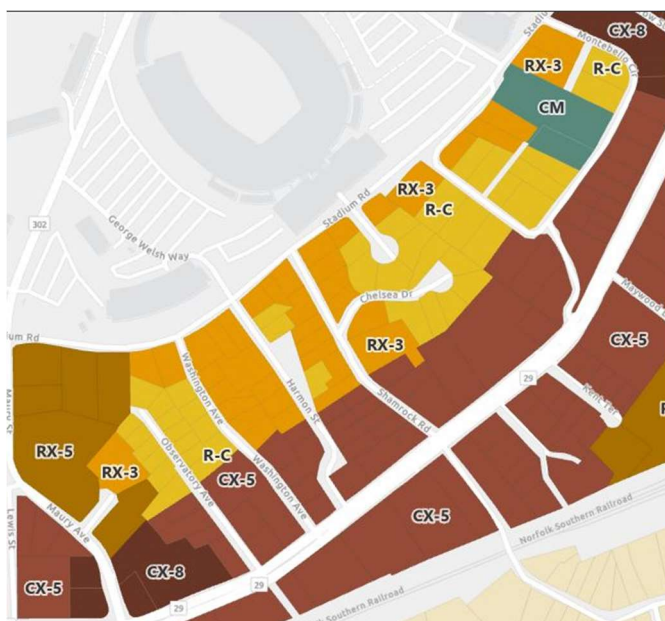


Amended Map

JPA Area – reduction of RX-3 to R-C

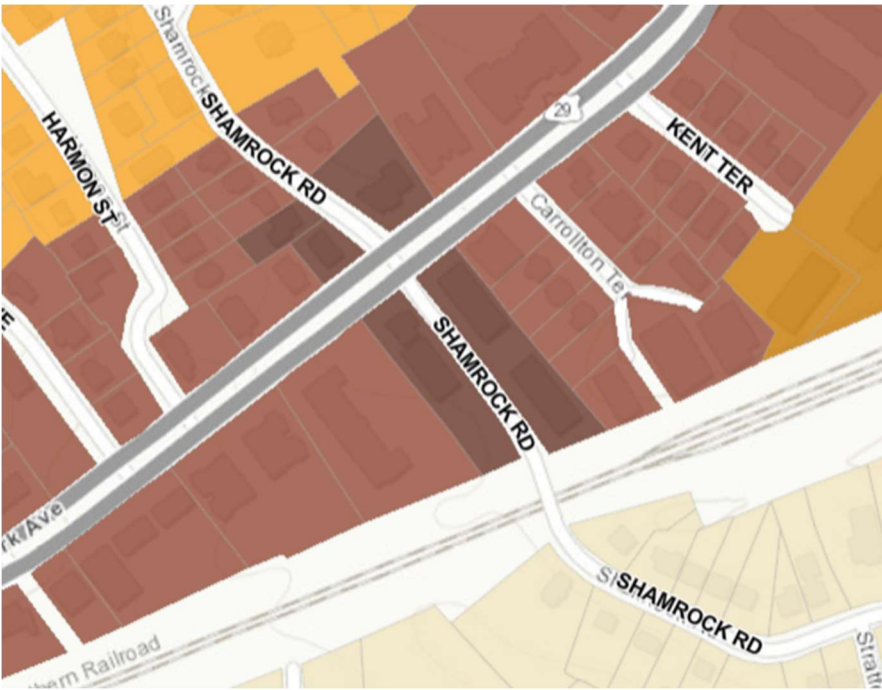


November 7, 2023

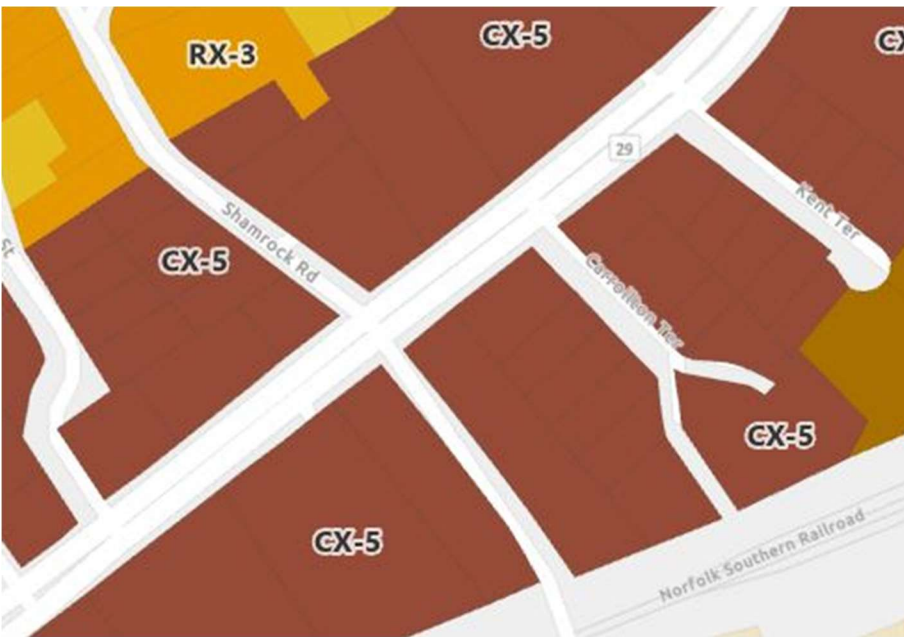


Amended Map

Intersection of Shamrock and JPA

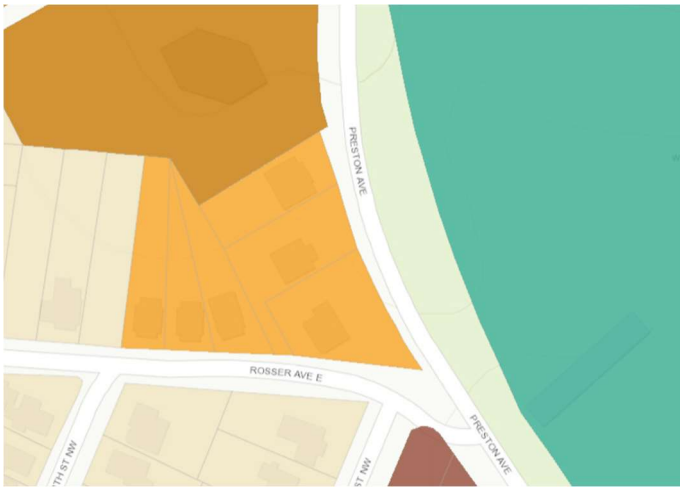


November 7, 2023

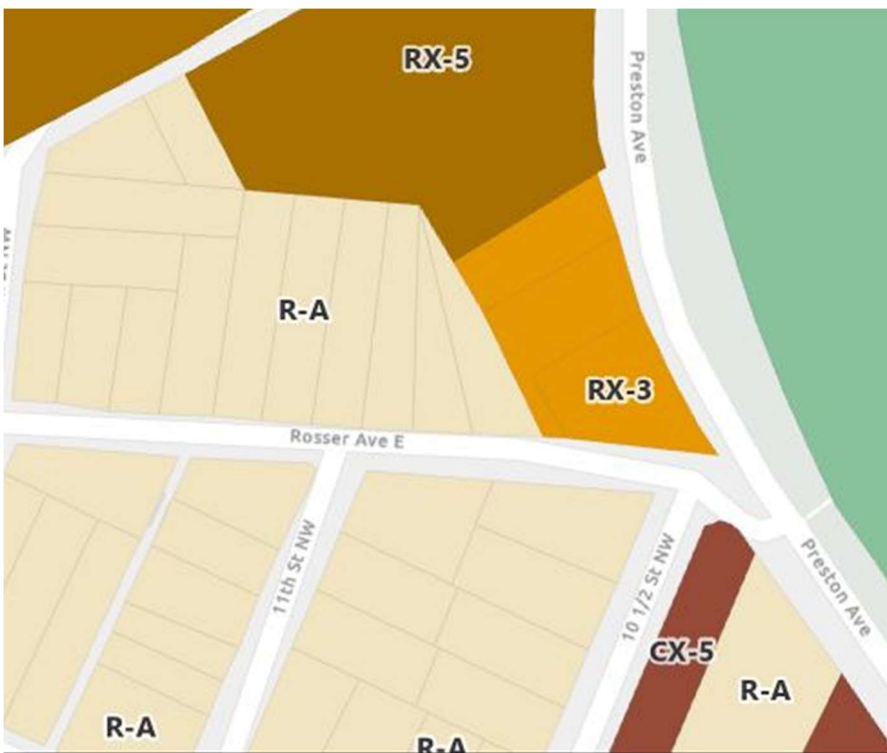


Amended Map

Rosser Avenue area

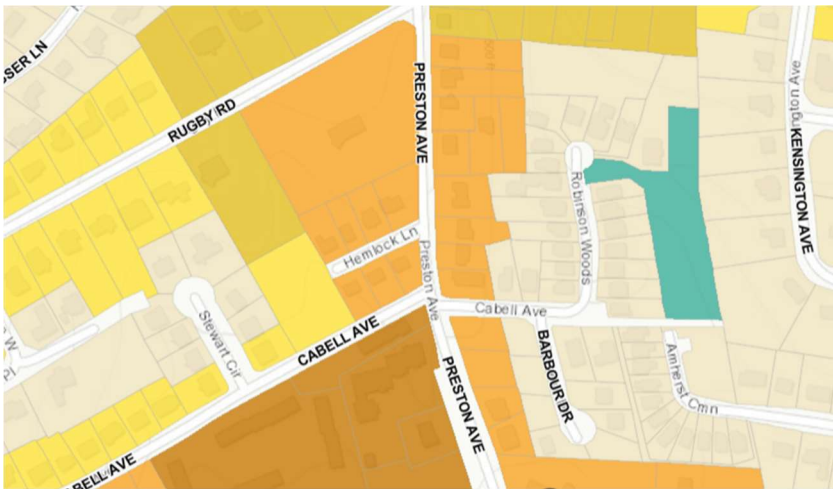


November 7, 2023



Amended Map

Preston Avenue (east side)

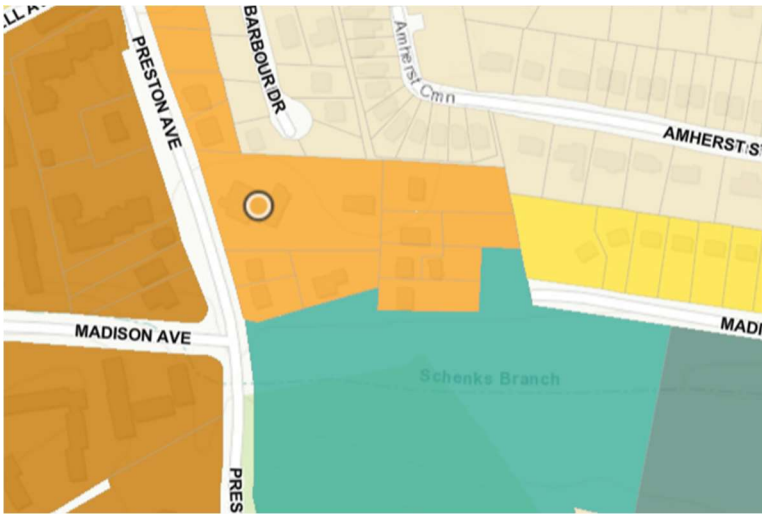


November 7, 2023



Amended Map

Preston lots (east side)



November 7, 2023

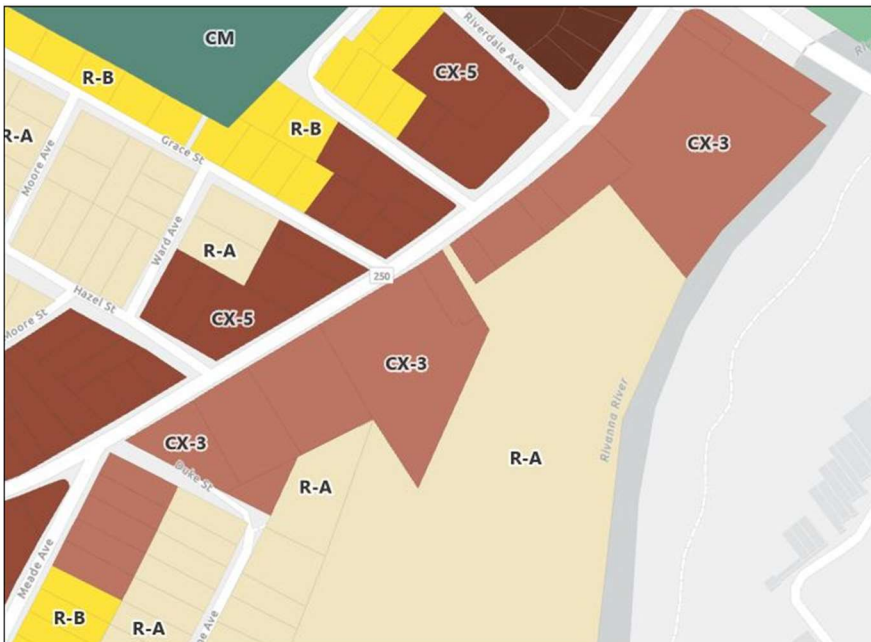


Amended Map

East High Street



November 7, 2023



Amended Map

Carlton Ave Area



November 7, 2023



Amended Map

Chesapeake Ave Area

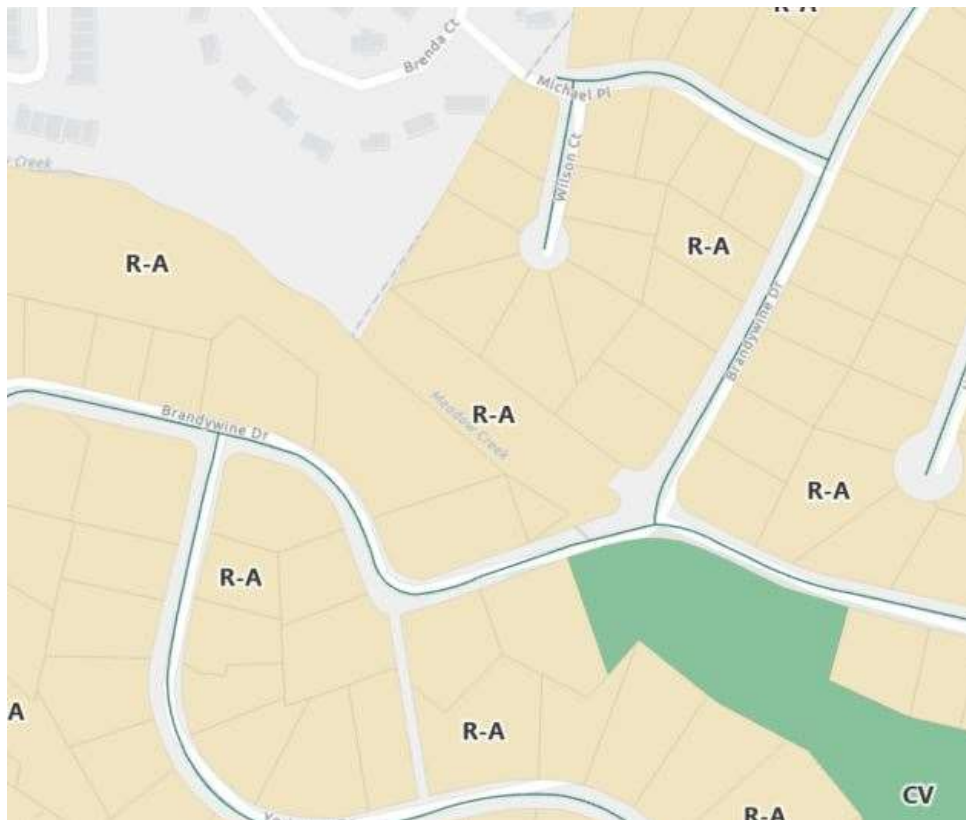


November 7, 2023

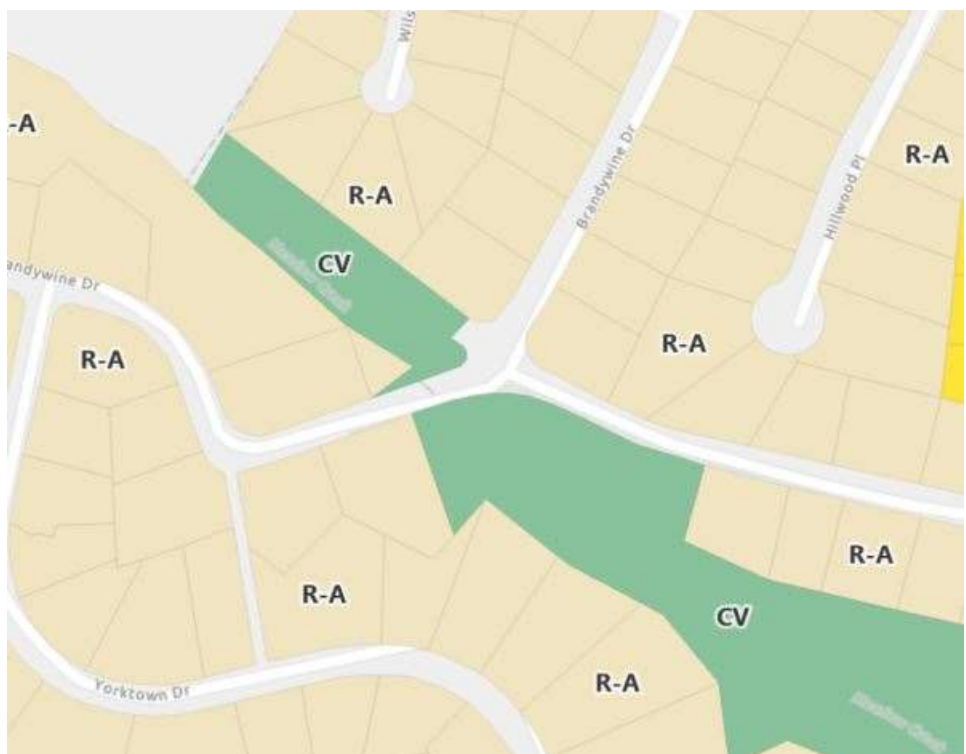


Amended Map

Meadowcreek Park Area



November 7, 2023



Amended Map

Core Neighborhood Corridor Overlay District

Zoning Map amended to for all lots on Preston between 10 ½ St and McIntire Rd as follows:

Currently CX-5 becomes CX-3

Currently CX-8 becomes CX-3

Currently NX-8 becomes NX-3

Currently NX-10 becomes NX-3

Parcels between Dale Ave and Charleton Ave - currently NX-5 becomes NX-3.

Corridor District boundary then encompasses all of the above lots.

[We will provide the map of these areas as soon as possible.]